



The Sizewell C Project

8.5 Consolidated Transport Assessment Appendices Part 4 of 6

Revision: 3.0
Applicable Regulation: Regulation 5(2)(q)
PINS Reference Number: EN010012

June 2021

Planning Act 2008
Infrastructure Planning (Applications: Prescribed
Forms and Procedure) Regulations 2009



CONSOLIDATED TRANSPORT ASSESSMENT APPENDICES

- Appendix 2A: PIC
- Appendix 2B: Bus Services and Stops
- Appendix 2C: Journey Times Variability
- Appendix 6A: 2015 Modelled Time Periods
- Appendix 7A: Sizewell C Gravity Model
- Appendix 7B: Sizewell C Traffic Calculations
- Appendix 7C: Shift Patterns
- Appendix 7D: Other additional Information
- Appendix 8A
 - Appendix 8A.1: Local Model Valuation Report
 - Appendix 8A.1: Local Model Valuation Report Addendum
 - Appendix 8A.2: Model LMVR Sensitivity
 - Appendix 8A.3: Model LMVR Addendum
- Appendix 8B:
 - Appendix 8B.1: 2023 Reference Case Inputs
 - Appendix 8B.2: 2028 Reference Case Inputs
 - Appendix 8B.3: 2034 Reference Case Inputs
- Appendix 8C
 - Appendix 8C.1: Sizewell Cumulative Traffic Inputs (EA1N and EA2)
 - Appendix 8C.2: SZC EXQ1 Response Paper
- **Appendix 8D: SZC Traffic Flow Plots**
- Appendix 8E: Journey Times Tables and Graphs
- Appendix 8F: Sensitivity Test All HGVs from A12 South
- Appendix 9A: Junction Model Results Summary
- Appendix 9B: Yoxford VISSIM Model
- Appendix 9C: A12 VISSIM Technical Note V.13 and Appendices
- Appendix 10A: RSA Designers Response
- Appendix 10B: Road Traffic Collisions



NOTES

KEY

- MODELLED NETWORK
- TRAFFIC FLOWS
- TWO VILLAGE BYPASS
- SIZEWELL LINK ROAD



NOT PROTECTIVELY MARKED

COPYRIGHT

Reproduced from Ordnance Survey map with the permission of Ordnance Survey on behalf of the controller of Her Majesty's Stationery Office © Crown Copyright (2019). All Rights reserved. NNB GenCo 0100060408.



DOCUMENT:

SIZEWELL C
CONSOLIDATED TRANSPORT ASSESSMENT
CHAPTER 8
STRATEGIC MODELLING

DRAWING TITLE:

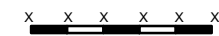
SIZEWELL C TRAFFIC FLOWS, 2028 PEAK
CONSTRUCTION, TYPICAL DAY
18:00-19:00, LOCAL AREA

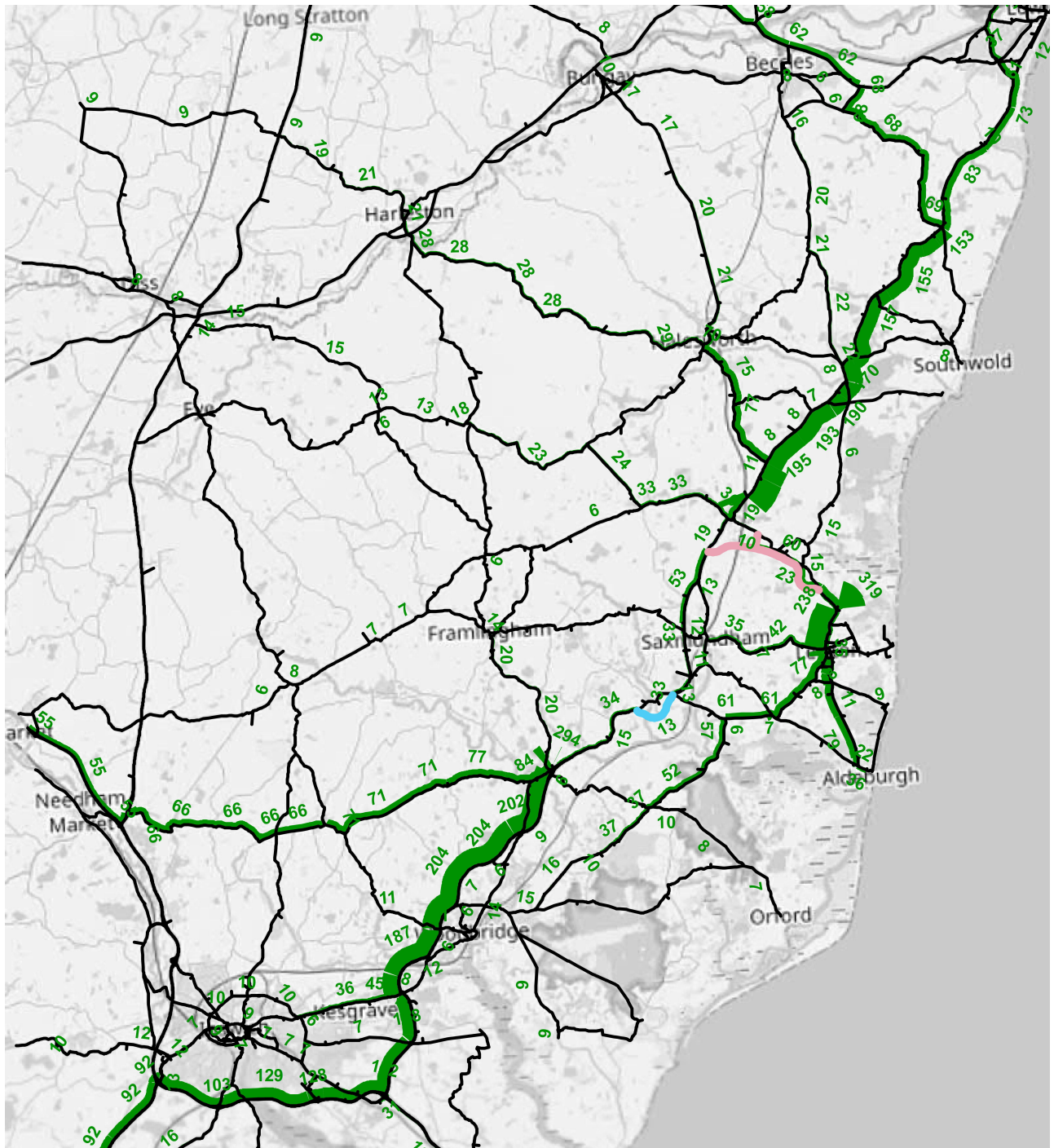
DRAWING NO:

FIGURE 8D.14

DATE:	DRAWN:	SCALE:	REVISION:
JAN 2021	T.G.	X@A4	2.0

SCALE BAR





- MODELLED NETWORK
— TRAFFIC FLOWS
— TWO VILLAGE BYPASS
— SIZEWELL LINK ROAD

KEY

© Copyright 2021 NNB Generation Company (SZC) Limited. No part of this drawing is to be reproduced without prior permission of NNB Generation Company (SZC) Limited.

COPYRIGHT
Reproduced from Ordnance Survey map with the permission of
Ordnance Survey on behalf of the controller of Her Majesty's
Stationery Office © Crown Copyright (2019). All Rights
reserved. NNB GenCo 0100060408.

DRAWING TITLE:
SIZEWELL C TRAFFIC FLOWS, 2028 PEAK CONSTRUCTION
BUSIEST DAY 06:00-07:00

DOCUMENT:
SIZEWELL C
CONSOLIDATED TRANSPORT ASSESSMENT
CHAPTER 8
STRATEGIC MODELLING

NOT PROTECTIVELY MARKED

DRAWING NO:
FIGURE 8D.15

DATE:
JAN 2021

DRAWN:
T.G

SCALE:
X@A4

REVISION:
2.0

SCALE BAR

X X X X X X X
M

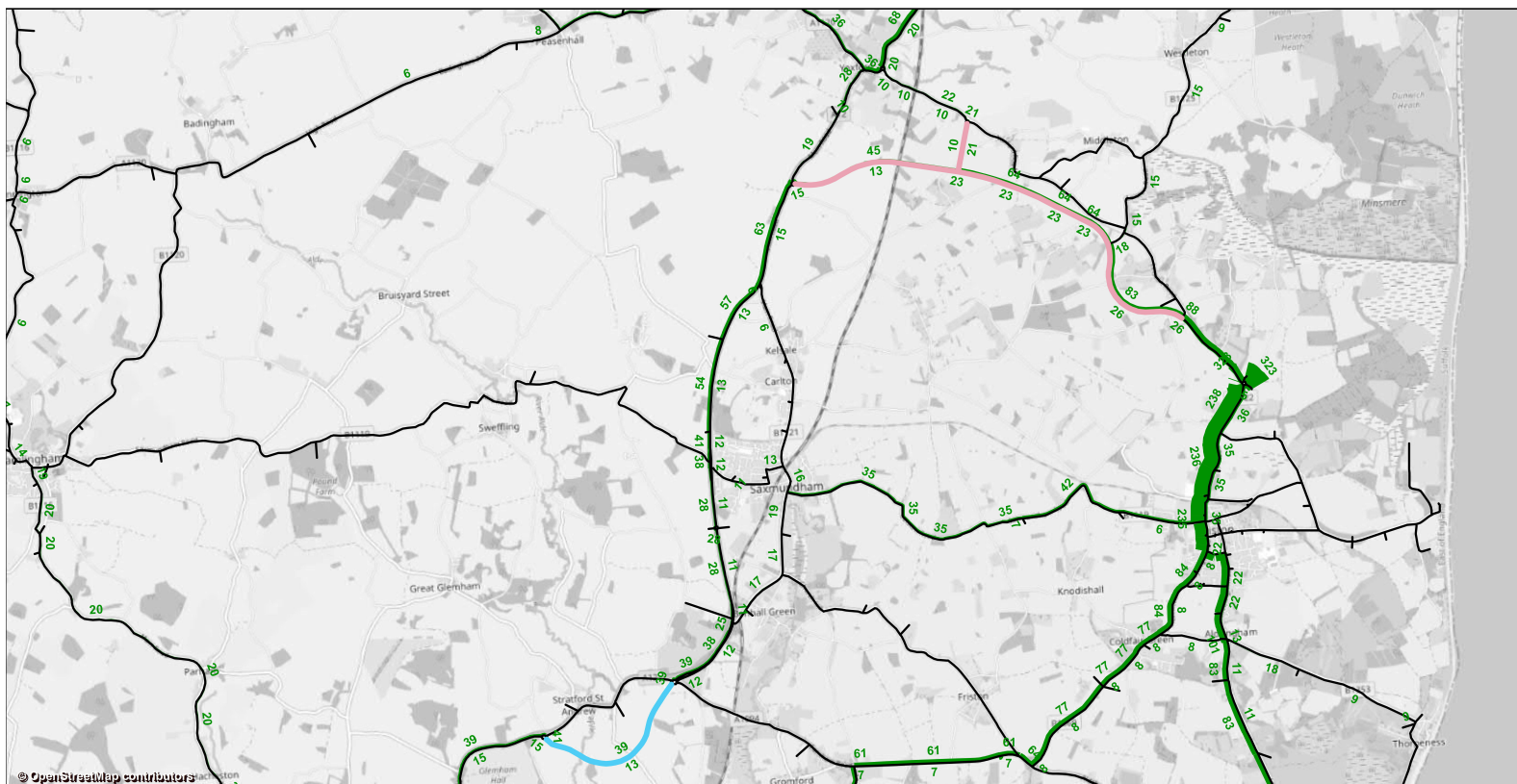




NOTES

KEY

- MODELLED NETWORK
- TRAFFIC FLOWS
- TWO VILLAGE BYPASS
- SIZEWELL LINK ROAD



NOT PROTECTIVELY MARKED

COPYRIGHT

Reproduced from Ordnance Survey map with the permission of Ordnance Survey on behalf of the controller of Her Majesty's Stationery Office © Crown Copyright (2019). All Rights reserved. NNB GenCo 0100060408.



DOCUMENT:

SIZEWELL C
CONSOLIDATED TRANSPORT ASSESSMENT
CHAPTER 8
STRATEGIC MODELLING

DRAWING TITLE:

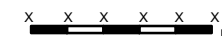
SIZEWELL C TRAFFIC FLOWS, 2028 PEAK
CONSTRUCTION, BUSIEST DAY
06:00-07:00, LOCAL AREA

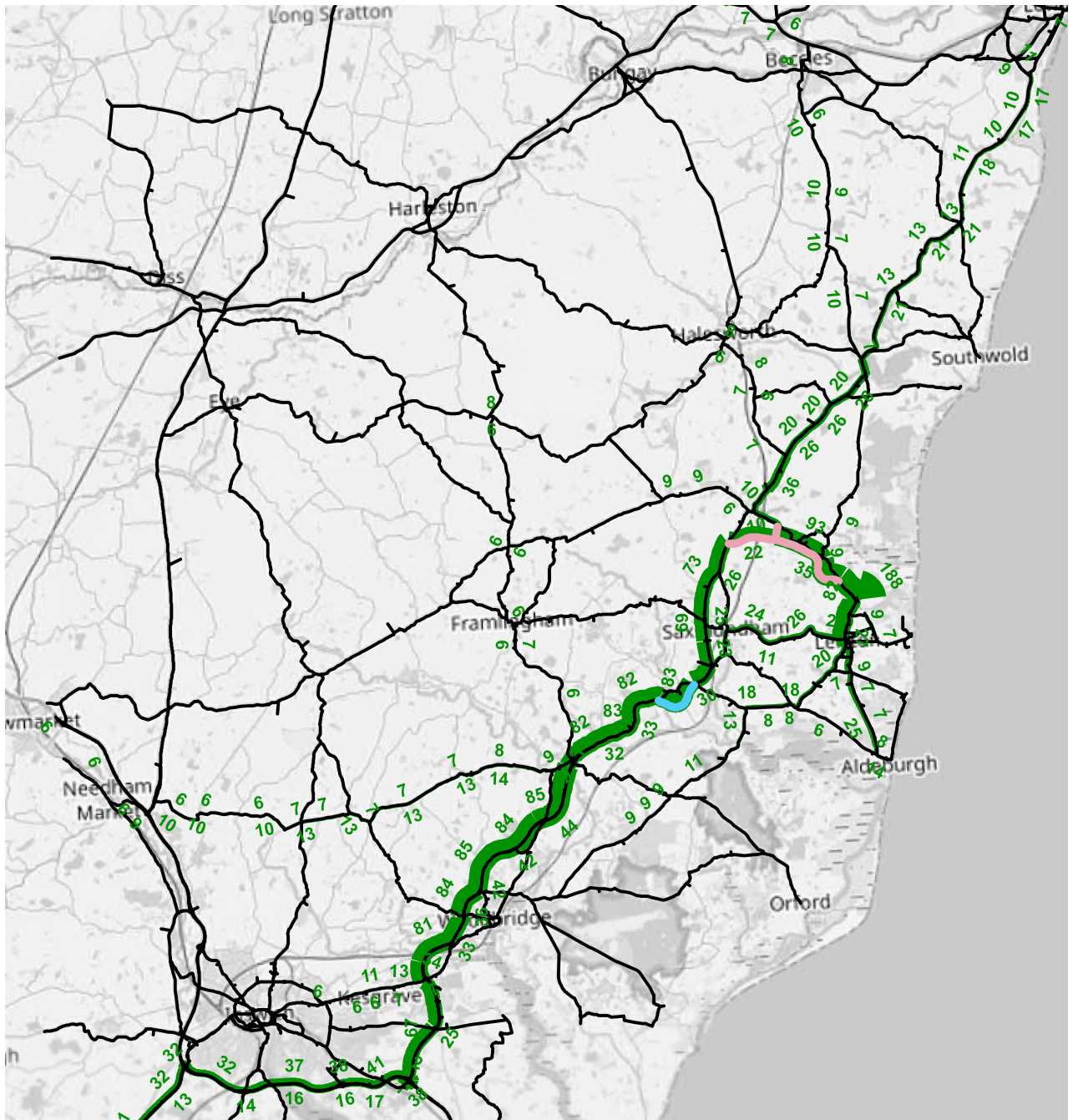
DRAWING NO:

FIGURE 8D.16

DATE:	DRAWN:	SCALE:	REVISION:
JAN 2021	T.G.	X@A4	2.0

SCALE BAR





- MODELLED NETWORK
- TRAFFIC FLOWS
- TWO VILLAGE BYPASS
- SIZEWELL LINK ROAD

KEY

© Copyright 2021 NNB Generation Company (SZC) Limited. No part of this drawing is to be reproduced without prior permission of NNB Generation Company (SZC) Limited.

COPYRIGHT
Reproduced from Ordnance Survey map with the permission of
Ordnance Survey on behalf of the controller of Her Majesty's
Stationery Office © Crown Copyright (2019). All Rights
reserved. NNB GenCo 0100060408.

DRAWING TITLE:
SIZEWELL C TRAFFIC FLOWS, 2028 PEAK CONSTRUCTION
BUSIEST DAY 08:00-09:00

DOCUMENT:
SIZEWELL C
CONSOLIDATED TRANSPORT ASSESSMENT
CHAPTER 8
STRATEGIC MODELLING

NOT PROTECTIVELY MARKED

DRAWING NO:
FIGURE 8D.17

DATE:
JAN 2021

DRAWN:
T.G

SCALE:
X@A4

REVISION:
2.0

SCALE BAR

X X X X X X X
M

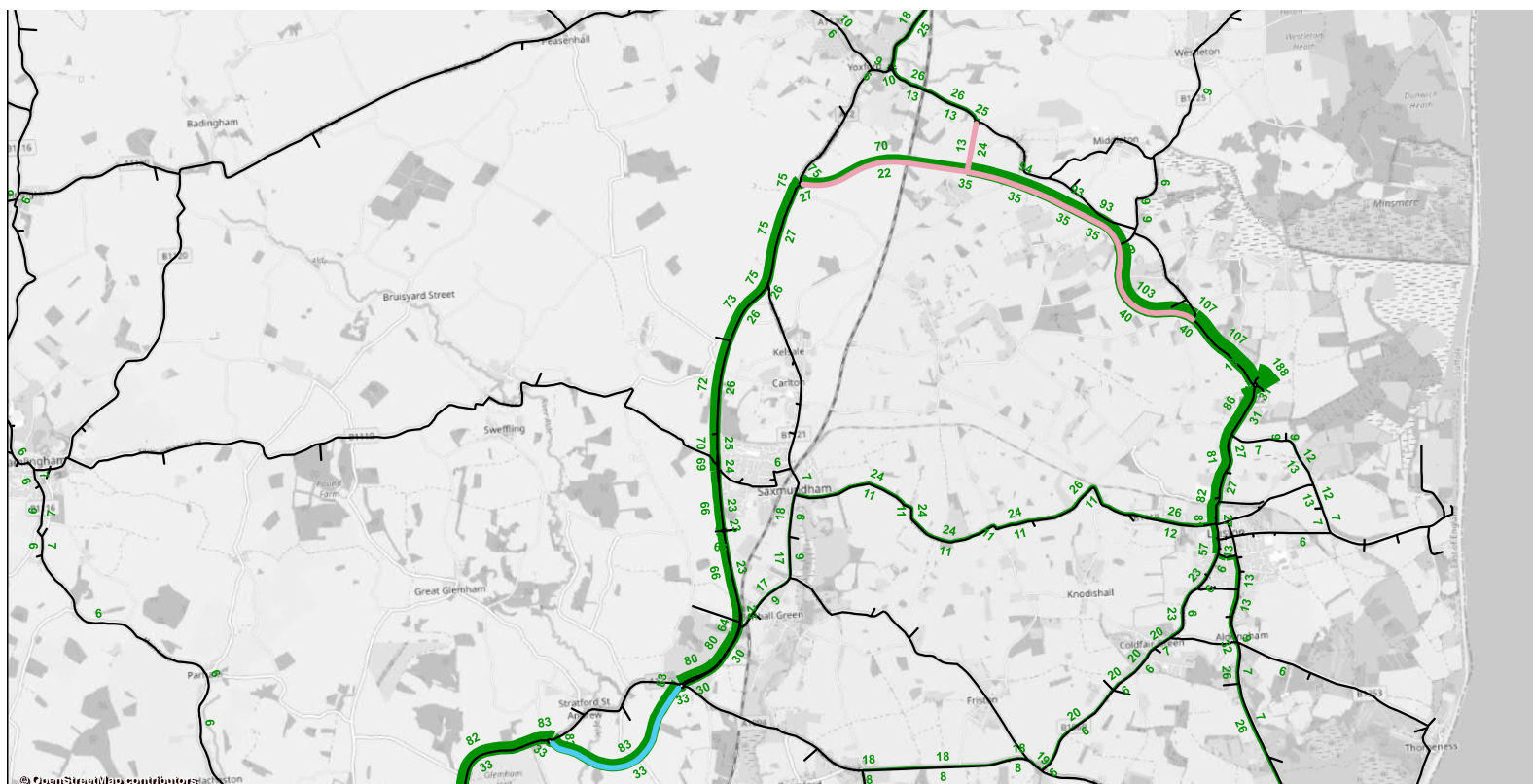




NOTES

KEY

- MODELLED NETWORK
- TRAFFIC FLOWS
- TWO VILLAGE BYPASS
- SIZEWELL LINK ROAD



NOT PROTECTIVELY MARKED

COPYRIGHT

Reproduced from Ordnance Survey map with the permission of Ordnance Survey on behalf of the controller of Her Majesty's Stationery Office © Crown Copyright (2019). All Rights reserved. NNB GenCo 0100060408.



DOCUMENT:

SIZEWELL C
CONSOLIDATED TRANSPORT ASSESSMENT
CHAPTER 8
STRATEGIC MODELLING

DRAWING TITLE:

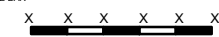
SIZEWELL C TRAFFIC FLOWS, 2028 PEAK
CONSTRUCTION, BUSIEST DAY
08:00-09:00, LOCAL AREA

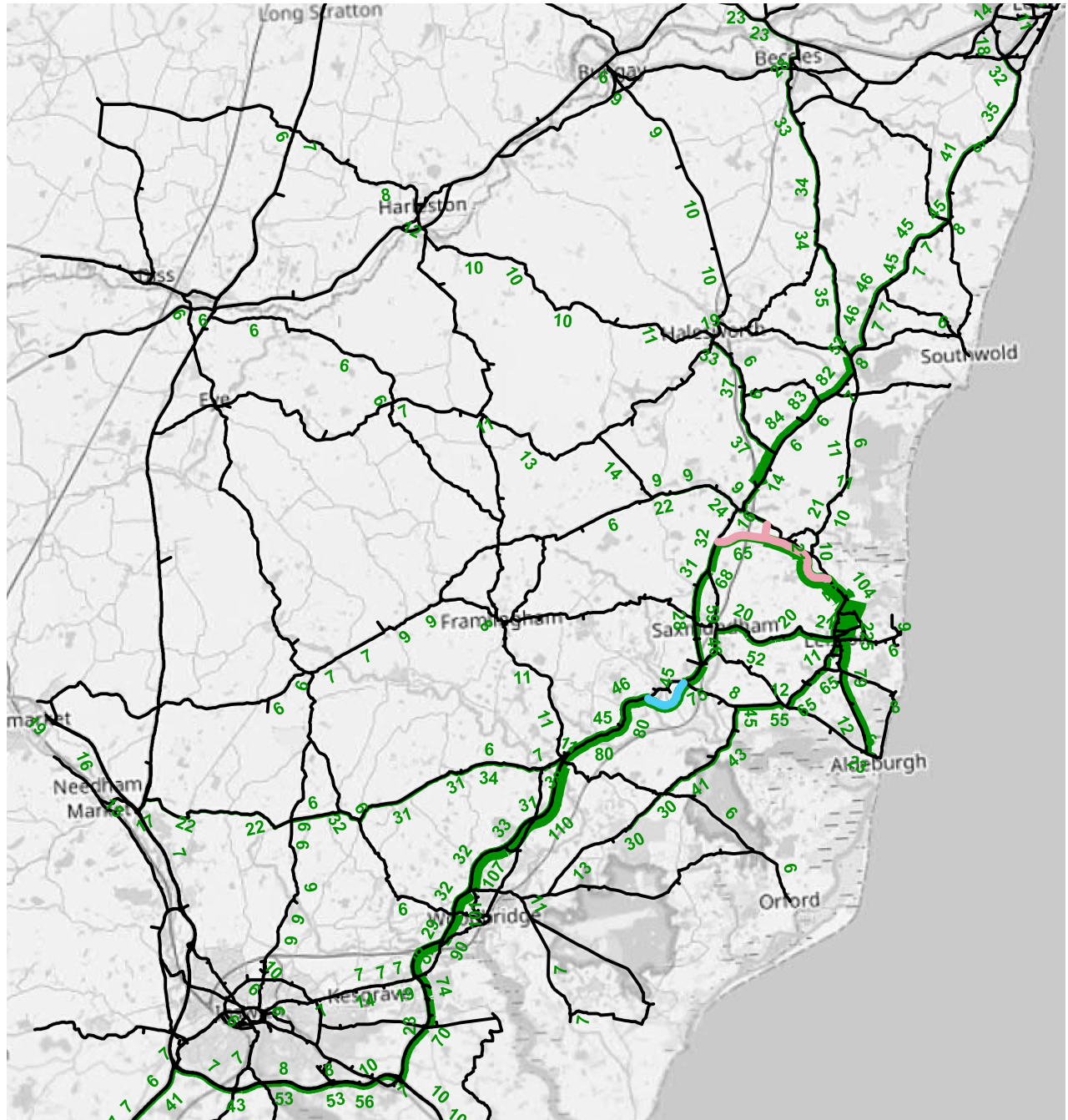
DRAWING NO:

FIGURE 8D.18

DATE:	DRAWN:	SCALE:	REVISION:
JAN 2021	T.G.	X@A4	2.0

SCALE BAR





- MODELLED NETWORK
— TRAFFIC FLOWS
— TWO VILLAGE BYPASS
— SIZEWELL LINK ROAD

KEY

© Copyright 2021 NNB Generation Company (SZC) Limited. No part of this drawing is to be reproduced without prior permission of NNB Generation Company (SZC) Limited.

COPYRIGHT
Reproduced from Ordnance Survey map with the permission of
Ordnance Survey on behalf of the controller of Her Majesty's
Stationery Office © Crown Copyright (2019). All Rights
reserved. NNB GenCo 0100060408.

DRAWING TITLE:
SIZEWELL C TRAFFIC FLOWS, 2028 PEAK CONSTRUCTION
BUSIEST DAY 17:00-18:00

DOCUMENT:
SIZEWELL C
CONSOLIDATED TRANSPORT ASSESSMENT
CHAPTER 8
STRATEGIC MODELLING

NOT PROTECTIVELY MARKED

DRAWING NO:
FIGURE 8D.19

DATE:
JAN 2021

DRAWN:
T.G

SCALE:
X@A4

REVISION:
2.0

SCALE BAR

X X X X X X X
M





NOTES

KEY

- MODELLED NETWORK
- TRAFFIC FLOWS
- TWO VILLAGE BYPASS
- SIZEWELL LINK ROAD

NOT PROTECTIVELY MARKED

COPYRIGHT

Reproduced from Ordnance Survey map with the permission of Ordnance Survey on behalf of the controller of Her Majesty's Stationery Office © Crown Copyright (2019). All Rights reserved. NNB GenCo 0100060408.



DOCUMENT:

SIZEWELL C
CONSOLIDATED TRANSPORT ASSESSMENT
CHAPTER 8
STRATEGIC MODELLING

DRAWING TITLE:

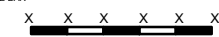
SIZEWELL C TRAFFIC FLOWS, 2028 PEAK
CONSTRUCTION, BUSIEST DAY
17:00-18:00, LOCAL AREA

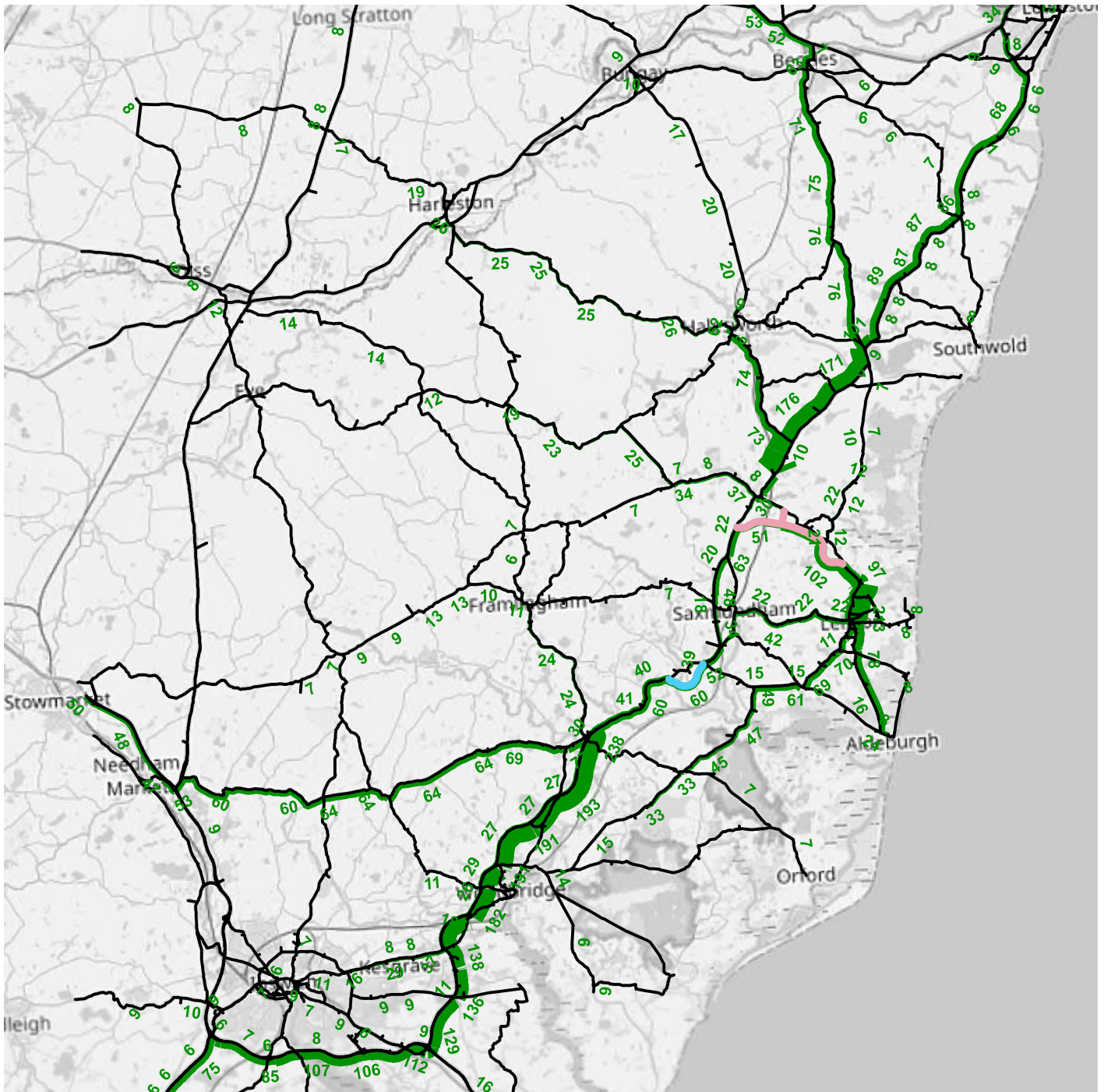
DRAWING NO:

FIGURE 8D.20

DATE:	DRAWN:	SCALE:	REVISION:
JAN 2021	T.G.	X@A4	2.0

SCALE BAR





- MODELLED NETWORK
— TRAFFIC FLOWS
— TWO VILLAGE BYPASS
— SIZEWELL LINK ROAD

KEY

© Copyright 2021 NNB Generation Company (SZC) Limited. No part of this drawing is to be reproduced without prior permission of NNB Generation Company (SZC) Limited.

COPYRIGHT
Reproduced from Ordnance Survey map with the permission of
Ordnance Survey on behalf of the controller of Her Majesty's
Stationery Office © Crown Copyright (2019). All Rights
reserved. NNB GenCo 0100060408.

DRAWING TITLE:
SIZEWELL C TRAFFIC FLOWS, 2028 PEAK CONSTRUCTION
BUSIEST DAY 18:00-19:00

DOCUMENT:
SIZEWELL C
CONSOLIDATED TRANSPORT ASSESSMENT
CHAPTER 8
STRATEGIC MODELLING

NOT PROTECTIVELY MARKED

DRAWING NO:
FIGURE 8D.21

DATE:
JAN 2021

DRAWN:
T.G

SCALE:
X@A4

REVISION:
2.0

SCALE BAR

X X X X X X X
M

Sizewell C
Doing the power of good for Britain





NOTES

KEY

- MODELLED NETWORK
- TRAFFIC FLOWS
- TWO VILLAGE BYPASS
- SIZEWELL LINK ROAD



NOT PROTECTIVELY MARKED

COPYRIGHT

Reproduced from Ordnance Survey map with the permission of Ordnance Survey on behalf of the controller of Her Majesty's Stationery Office © Crown Copyright (2019). All Rights reserved. NNB GenCo 0100060408.



DOCUMENT:

SIZEWELL C
CONSOLIDATED TRANSPORT ASSESSMENT
CHAPTER 8
STRATEGIC MODELLING

DRAWING TITLE:

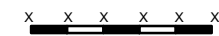
SIZEWELL C TRAFFIC FLOWS, 2028 PEAK
CONSTRUCTION, BUSIEST DAY
18:00-19:00, LOCAL AREA

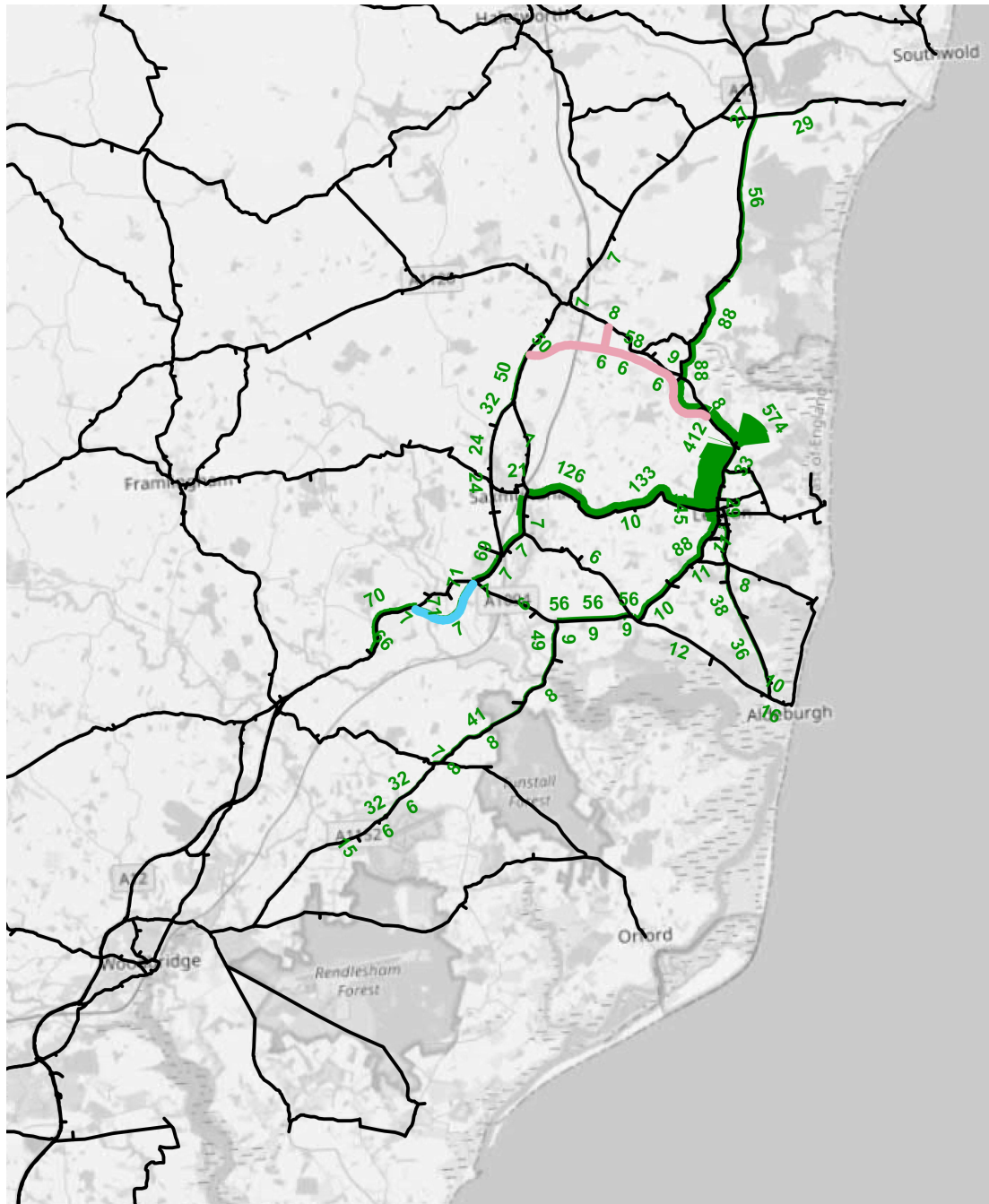
DRAWING NO:

FIGURE 8D.22

DATE:	DRAWN:	SCALE:	REVISION:
JAN 2021	T.G.	X@A4	2.0

SCALE BAR





- MODELLED NETWORK
— TRAFFIC FLOWS
— TWO VILLAGE BYPASS
— SIZEWELL LINK ROAD

KEY

© Copyright 2021 NNB Generation Company (SZC) Limited. No part of this drawing is to be reproduced without prior permission of NNB Generation Company (SZC) Limited.

COPYRIGHT

Reproduced from Ordnance Survey map with the permission of Ordnance Survey on behalf of the controller of Her Majesty's Stationery Office © Crown Copyright (2019). All Rights reserved. NNB GenCo 0100060408.

DRAWING TITLE:
SIZEWELL C TRAFFIC FLOWS, 2034 OPERATIONAL
08:00-09:00

NOT PROTECTIVELY MARKED

DRAWING NO:
FIGURE 8D.23

DATE:
JAN 2021

DRAWN:
T.G

SCALE:
X@A4

REVISION:
2.0

DOCUMENT:
SIZEWELL C
CONSOLIDATED TRANSPORT ASSESSMENT
CHAPTER 8
STRATEGIC MODELLING

SCALE BAR

X X X X X X X
M

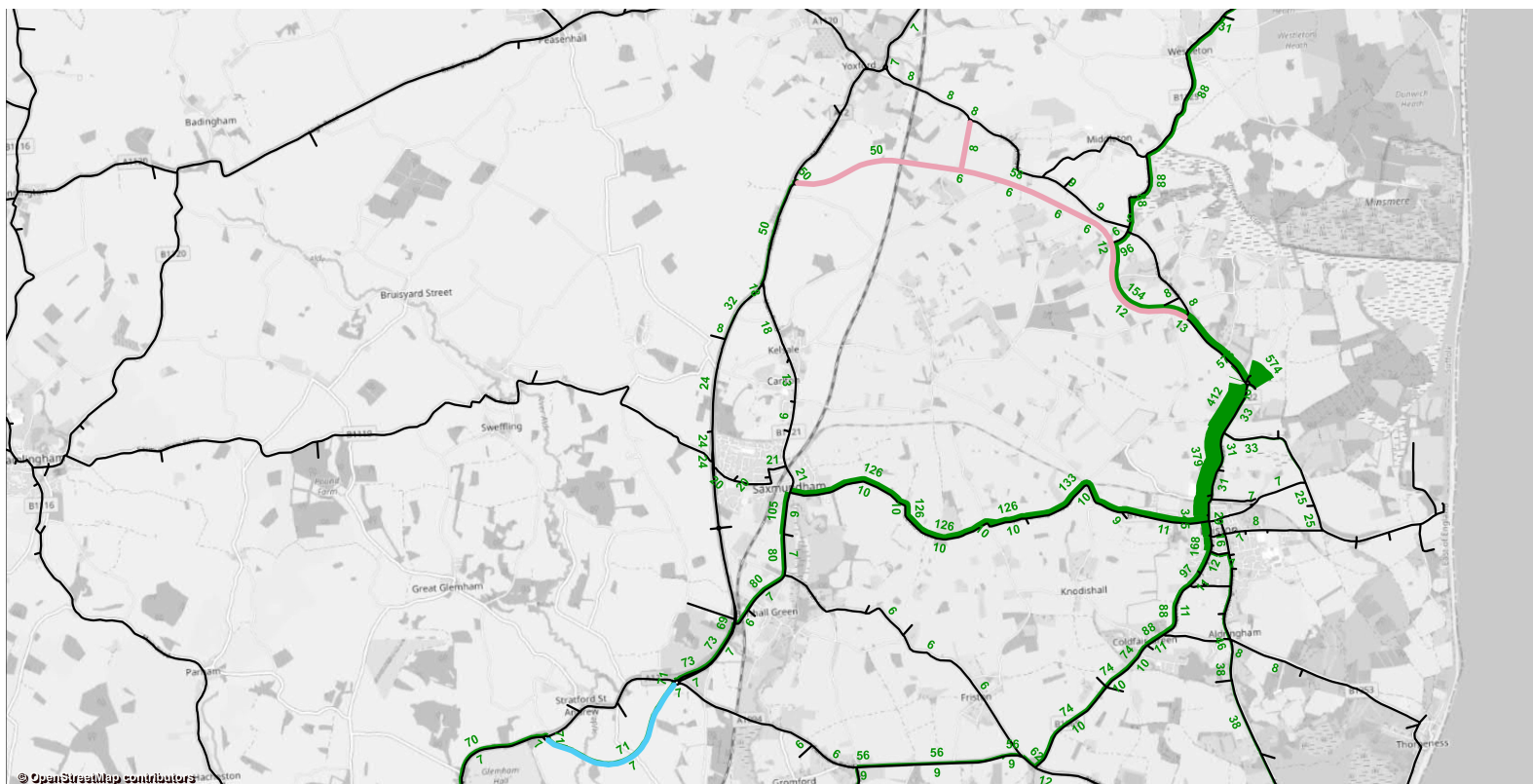




NOTES

KEY

- MODELLED NETWORK
- TRAFFIC FLOWS
- TWO VILLAGE BYPASS
- SIZEWELL LINK ROAD



NOT PROTECTIVELY MARKED

COPYRIGHT

Reproduced from Ordnance Survey map with the permission of Ordnance Survey on behalf of the controller of Her Majesty's Stationery Office © Crown Copyright (2019). All Rights reserved. NNB GenCo 0100060408.



DOCUMENT:

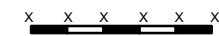
SIZEWELL C
CONSOLIDATED TRANSPORT ASSESSMENT
CHAPTER 8
STRATEGIC MODELLING

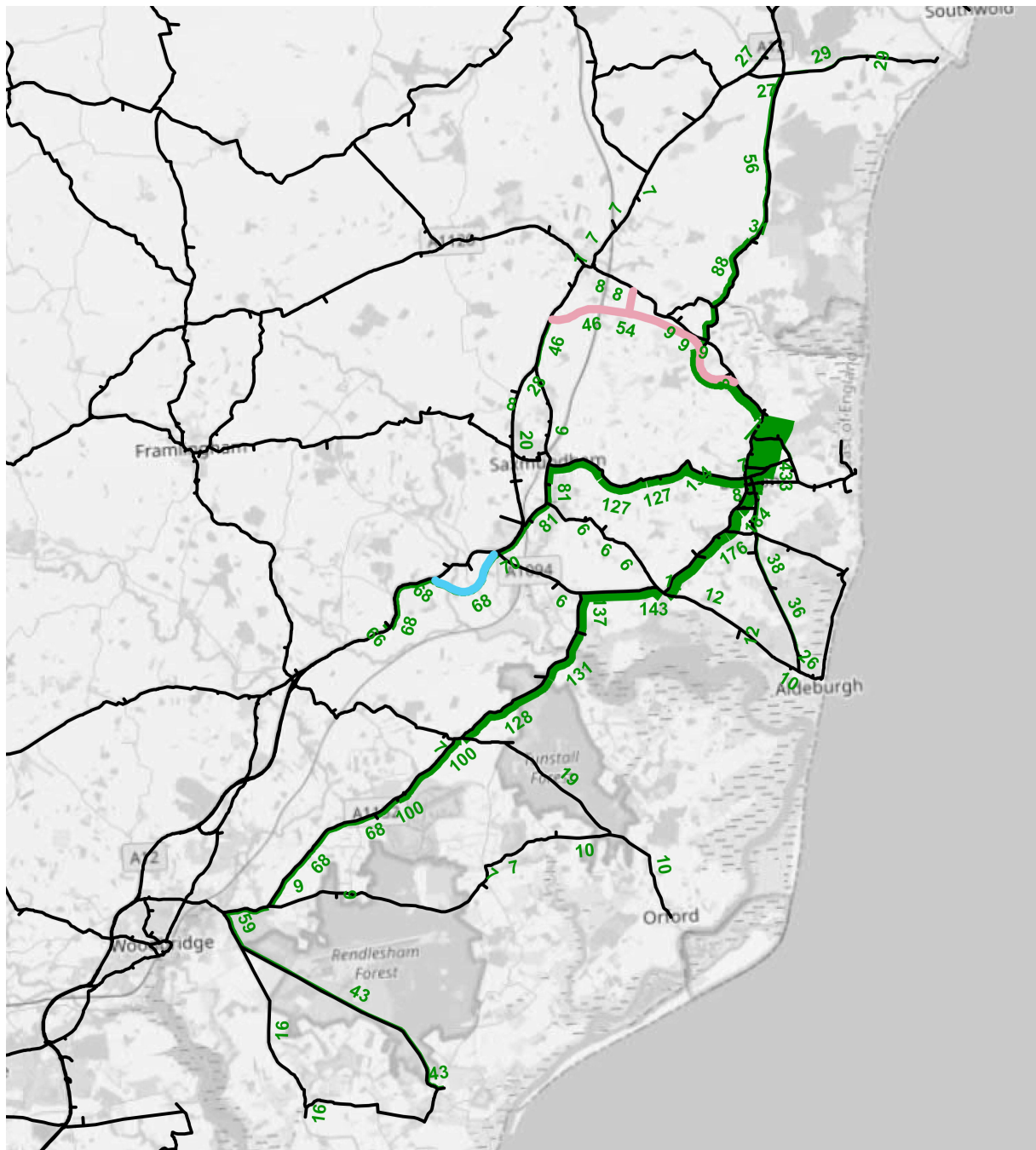
DRAWING TITLE:
SIZEWELL C TRAFFIC FLOWS, 2034 OPERATIONAL
08:00-09:00, LOCAL AREA

DRAWING NO:
FIGURE 8D.24

DATE: JAN 2021 DRAWN: T.G. SCALE: X@A4 REVISION: 2.0

SCALE BAR





- MODELLED NETWORK
— TRAFFIC FLOWS
— TWO VILLAGE BYPASS
— SIZEWELL LINK ROAD

KEY

© Copyright 2021 NNB Generation Company (SZC) Limited. No part of this drawing is to be reproduced without prior permission of NNB Generation Company (SZC) Limited.

COPYRIGHT
Reproduced from Ordnance Survey map with the permission of
Ordnance Survey on behalf of the controller of Her Majesty's
Stationery Office © Crown Copyright (2019). All Rights
reserved. NNB GenCo 0100060408.

DRAWING TITLE:
SIZEWELL C TRAFFIC FLOWS, 2034 OPERATIONAL
16:00-17:00

DOCUMENT:
SIZEWELL C
CONSOLIDATED TRANSPORT ASSESSMENT
CHAPTER 8
STRATEGIC MODELLING

NOT PROTECTIVELY MARKED

DRAWING NO:
FIGURE 8D.25

DATE:
JAN 2021

DRAWN:
T.G

SCALE:
X@A4

REVISION:
2.0

SCALE BAR

X X X X X X X
M

Sizewell C
Doing the power of good for Britain

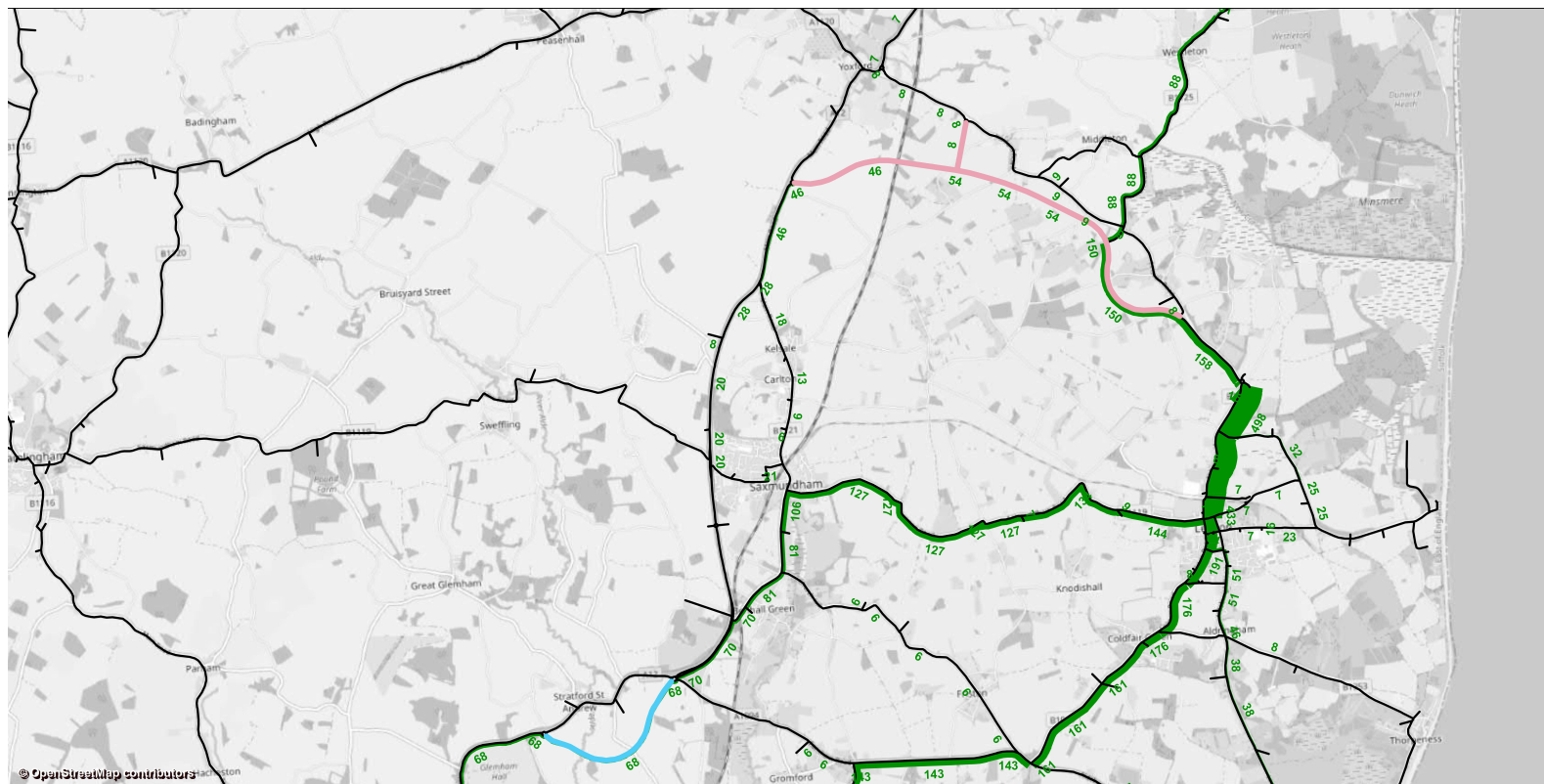




NOTES

KEY

- MODELLED NETWORK
- TRAFFIC FLOWS
- TWO VILLAGE BYPASS
- SIZEWELL LINK ROAD



NOT PROTECTIVELY MARKED

COPYRIGHT

Reproduced from Ordnance Survey map with the permission of Ordnance Survey on behalf of the controller of Her Majesty's Stationery Office © Crown Copyright (2019). All Rights reserved. NNB GenCo 0100060408.



DOCUMENT:

SIZEWELL C
CONSOLIDATED TRANSPORT ASSESSMENT
CHAPTER 8
STRATEGIC MODELLING

DRAWING TITLE:

SIZEWELL C TRAFFIC FLOWS, 2034 OPERATIONAL
16:00-17:00, LOCAL AREA

DRAWING NO:

FIGURE 8D.26

DATE: JAN 2021 DRAWN: T.G. SCALE: X@A4 REVISION: 2.0

SCALE BAR

